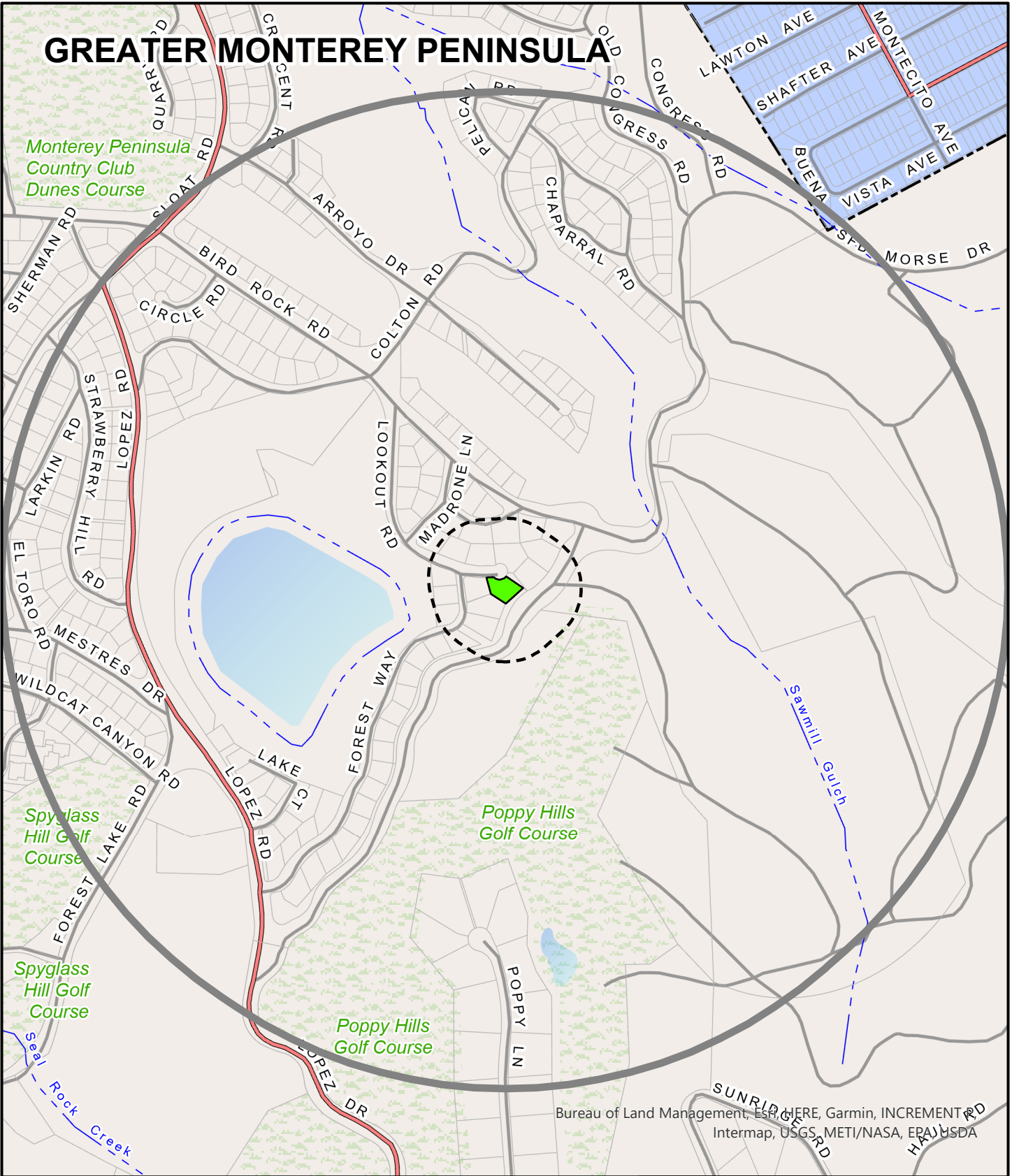


Exhibit C

This page intentionally left blank.

GREATER MONTEREY PENINSULA



Bureau of Land Management, Esri, HERE, Garmin, INCREMENTAL, Intermap, USGS, METI/NASA, EPA/USDA


APPLICANT: YAN SHI & SUN YING

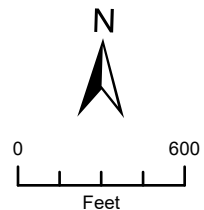
APN: 007682013000

FILE # PLN190439

 Project Site

 300 FT Buffer

 2500 FT Buffer



This page intentionally left blank